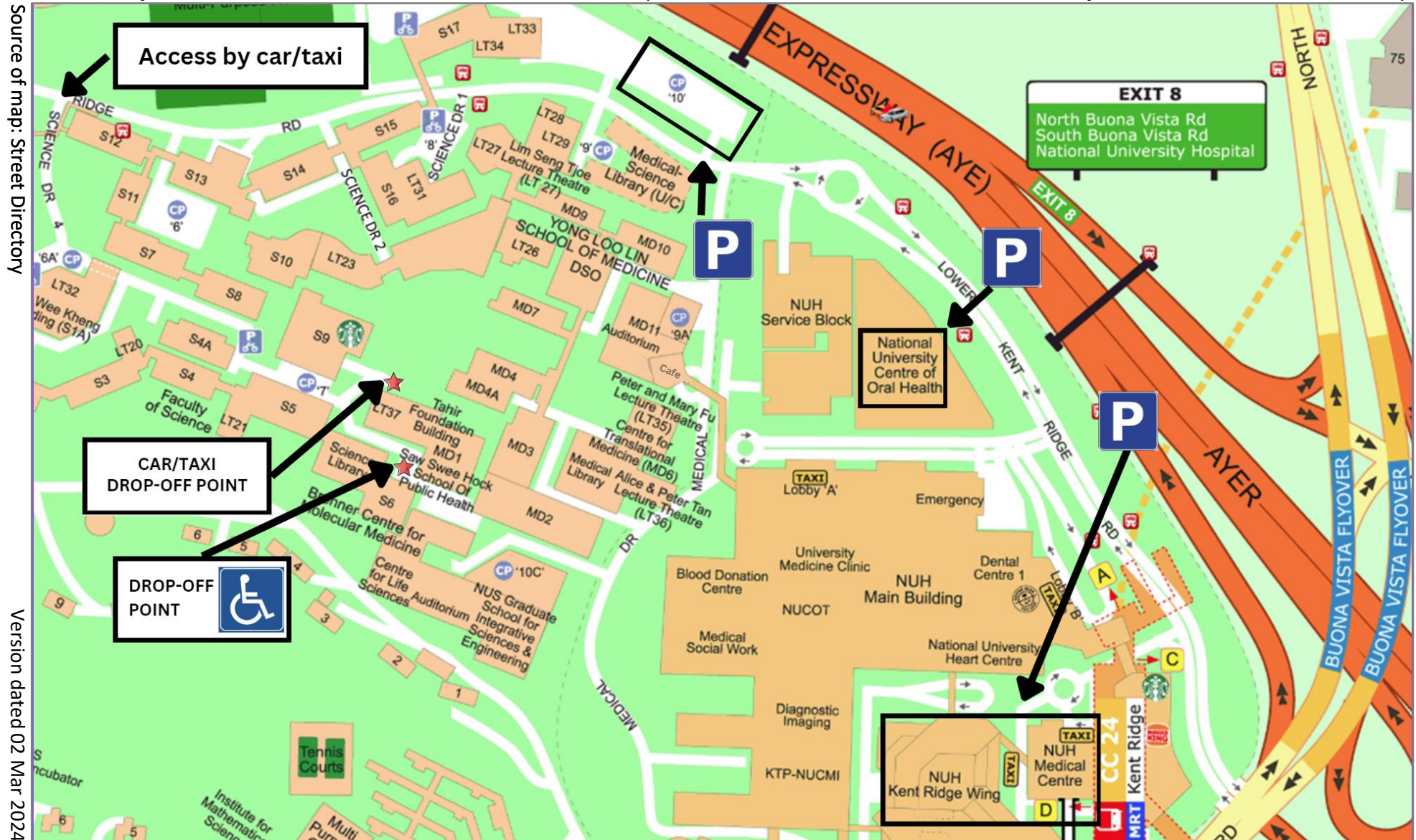




SINGAPORE POPULATION HEALTH STUDIES (SPHS)

Tahir Foundation Building (MD1), 12 Science Drive 2, #11-01G, S117549

For help with directions, call 8030 5724 (0800h-1730h Mon-Sat, except Wed, Sun and PH)



Source of map: Street Directory

Version dated 02 Mar 2024



By Bus

Bus services available near Tahir Foundation Building (MD1):

Bus Stop	Bus service no.
18079 (Opp NUH) and 18071 (NUH) along Ayer Rajah Expressway (AYE)	97, 197, 198, 963
15139 (Opp Kent Ridge Stn) on South Buona Vista Road	92, 200
18221 (NUH) and 18239 (Opp NUH) along Lower Kent Ridge Road	95
18331 Kent Ridge Stn Exit A/NUH (bus stop 3) along Lower Kent Ridge Road	95, A1, D2, K, BTC
18301 Lim Seng Tjoe Bldg (LT27) along Lower Kent Ridge Road	95, A1, D2, K, BTC

Walk towards taxi stand/pick up point of NUH Main Building Lobby G and walk towards Medical Drive.

Take the pedestrian crosswalk until you see the Medical School (MD6) building. Walk through MD6 and turn left. At the end of the junction, turn right into a narrow alleyway and walk up the staircase. Continue straight until you see the elevators – you have arrived at the 2nd floor of Tahir Foundation Building (MD1).

Take the elevator to Level 11 and follow the sign “Singapore Population Health Studies”. We are at **#11-01G**.



By Car / Taxi

From AYE (towards Changi Airport)

Exit 8 on to North Buona Vista Road, turn right at traffic lights on South Buona Vista Road and go forward ahead, turn right to Lower Kent Ridge Road. At the roundabout, take the 1st exit and stay on Lower Kent Ridge Rd. Turn left into Science Drive 4. Once past the gantry barrier, go straight till the T-junction, after which, turn left down the slope via the Fire Engine Access. Go straight all the way until you reach a fork. Keep left and you will arrive at the drop-off point in front of Tahir Foundation Building (MD1).

Persons on wheelchair should be dropped off on the right side of the fork, behind the building, on level 2.

From AYE (towards Tuas)

Exit 8 to South Buona Vista Road and continue straight onto Lower Kent Ridge Rd. At the roundabout, take the 1st exit and stay on Lower Kent Ridge Rd. Turn left into Science Drive 4. Once past the gantry barrier, go straight till the T-junction, after which, turn left down the slope via the Fire Engine Access. Go straight all the way until you reach a fork. Keep left and you will arrive at the drop-off point in front of Tahir Foundation Building (MD1).

Persons on wheelchair should be dropped off on the right side of the fork, behind the building, on level 2.



Parking

Public parking is at NUS **Car park 10 (CP10V)** opposite Medical+Science Library along Lower Kent Ridge Road.

Public car park rates at NUS, excluding Sundays and Public Holidays:

Mondays to Fridays (8:30am to 7:30pm) - \$0.035 per minute

Saturdays (8:30am to 5pm) - \$0.035 per minute

Alternatively, there are other car parks available at NUH.

National University Centre for Oral Health (NUCOHS) building – Levels 2 to 4

Kent Ridge Wing – Basement and Level 1

NUH Medical Centre – Level 5, 6, 7, and 7A

Public car park rates at NUH, including Public Holidays:

Mondays to Sundays (12:00am to 11:59pm) - \$0.036 per minute *Motorcycles park for free

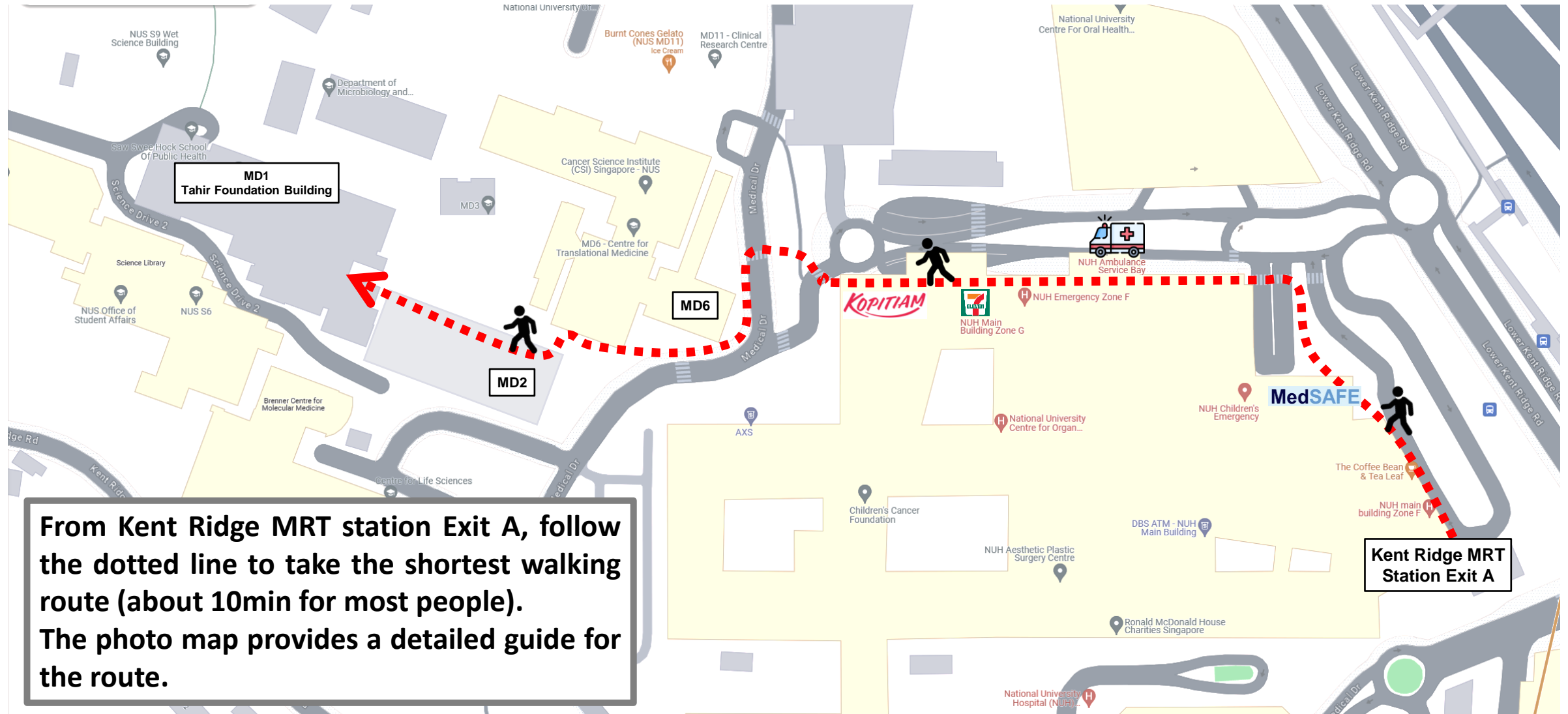
Valet service is available beside the entrance to NUH Medical Centre car park (from Lower Kent Ridge Road).

Mondays to Fridays (7:00am to 6:30pm) - flat charge of \$8 (including car park fee)

If your visit will be 4 hours or more, the valet parking option is the least expensive.

From Kent Ridge MRT to SPHS Study Site Tahir Foundation Building (MD1) #11-01G

(walking from Kent Ridge MRT)



Source of map: Google Maps

From Kent Ridge MRT to SPHS Study Site Tahir Foundation Building (MD1) #11-01G

(walking from Kent Ridge MRT)



At Circle Line Kent Ridge MRT, exit via **Exit A** and turn left.



Walk past **NUH Main Building Lobby F**.



Walk past the **MedSAFE** pick up point.



Follow the **sheltered path** towards the **Emergency** departments.



Walk past the Emergency departments and **ambulance bay**.



Walk past **7-eleven** and Kopitiam at Main Building **Zone G**.


From Kent Ridge MRT to SPHS Study Site

Tahir Foundation Building (MD1) #11-01G

(walking from Kent Ridge MRT)



Cross the **pedestrian crossing** and walk up the **staircase**.



Cross the **pedestrian crossing**, turn left and walk past the **staircase** in front of MD6.




Follow the **pavement** and turn right.



Cross the road to the other **pavement**.



Walk up the **slope** and turn left.



Cross over to the **sheltered walkway** under MD2 building, turn right and walk straight.

From Kent Ridge MRT to SPHS Study Site

Tahir Foundation Building (MD1) #11-01G

(walking from Kent Ridge MRT)



Walk towards **MD1**
Tahir Foundation Building.



Walk up the **staircase**.



Walk straight to the **lift lobby** and take the lift to level 11.

This is **level 2** of the building. To go back to NUH/MRT after your visit, remember to take the lift to **level 2**.