

UNIVERSITY DISTRICT

Site Planning Project - Fall 2013

Dr. Reza Banai, Professor

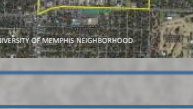
Nadia Shah, Katie Buchl, Gene Burse, Debbie La Rue,
Jonathan Spencer, Josh Conley, Bennett Smithhart,
Ryan Parris, Ines Nizeye and Zachary Webb,
Aarti Sharma, Evan Morrison, Ian Preston
Hunter Pate

JOFFRE
EAST
BUNTYN

UNIVERSITY
NORTH

RED
ACRES

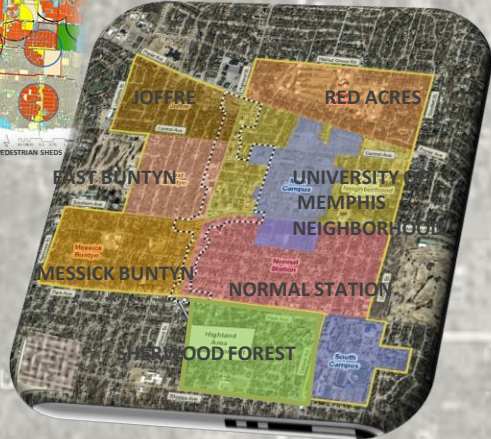
SHERWOOD
STATION
NORMAL
FOREST



TRANSIT ZONING - SMART CODE



1/2 MILE PEDESTRIAN SHIELD



INFILL COMMERCIAL MIXED USE DESIGN FOR A HUGE PARKING LOT PARK AVENUE

Poster Design by Nadia Shah

UNIVERSITY OF MEMPHIS NEIGHBORHOOD



UNIVERSITY OF MEMPHIS NEIGHBORHOOD



INTERSECTION ON POPLAR BEFORE MODIFICATIONS



INTERSECTION ON POPLAR AFTER MODIFICATIONS



AUDUBON STREET BEFORE MODIFICATIONS



AUDUBON STREET AFTER MODIFICATIONS



CENTRAL AVENUE AFTER MODIFICATIONS



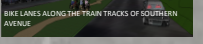
ZACHARY STREET AFTER MODIFICATIONS



PLANNING BUILDING FACADE ON STREET CODE



SOUTHERN AVENUE WALKER AVENUE



BIKE LANES ALONG THE TRAIN TRACKS OF SOUTHERN AVENUE



HIGHLAND AFTER MODIFICATIONS



HIGHLAND AND SOUTHERN INTERSECTION AFTER MODIFICATIONS



INTERSECTION OF HIGHLAND AND SOUTHERN MULTIMODAL MODIFICATIONS



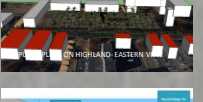
HIGHLAND MODIFIED AS A MULTIMODAL STREET



SOUTHERN AVENUE BIKE LANES ALONG THE TRAIN TRACK



PROPOSED PLAZA ON HIGHLAND SOUTH EASTERN VIEW



PLAZA ON HIGHLAND EASTERN



PLAZA ON HIGHLAND AS A CIVIC CENTER



TRANSIT CENTERS ON HIGHLAND ON PROPOSED ARTERIALS FOR HIGH DENSITY MIXED USE DEVELOPMENT



FILSWORTH STREET AFTER MODIFICATIONS

